

## Dover Shores | Irvine Ave:

These areas will be impacted from 4 am - 10 am.

### Roads Closed:

Please refer to the list of closures below

### To Exit/Enter:

- All residents that live east of Santiago Drive and need to leave between 5 am - 9:45 am are advised to park west of Santiago Dr. Residents can either walk to/from their vehicle OR use the Shuttle service referenced below.
- Highland, Francisco, Baycrest and Mariners are open to exit and return to the area.

### Dover Shores Shuttle Service

To utilize the Shuttle Service, residents are advised to park west of Santiago Drive on Saturday, May 4 and Sunday, May 5, 2024. The OC Marathon will follow you to your car on Saturday and take you back to your house then pick you up on Sunday and take you back to your car. Please email us at [traffic@ocmarathon.com](mailto:traffic@ocmarathon.com) or call (949) 393-9580 to schedule a pick up. Please allow 1 hour for the shuttle to pick you up.

## Eastside Costa Mesa:

**University Dr./Del Mar (between Santa Ana & Irvine)**

### TO EXIT:

- Residents on the north side of University are advised to park on the south side, exiting to Irvine Ave.
- Residents on the south side of University will be able to turn right on University and right on Irvine Ave.

### TO ENTER:

- The best way to return is from Victoria/22nd, turning left on 22nd, left on Santa Ana Ave.

**Santa Ana Ave/Red Hill (NB closed from University to Mesa)**

### TO EXIT:

- Residents on the East side of Santa Ana Ave are advised to park west of Santa Ana Ave.
- Residents on the West side of Santa Ana Ave can turn right on Santa Ana and proceed south

**Santa Ana Ave/Red Hill (SB closed from Mesa Dr to Main St (Irvine))**

### TO EXIT:

- Residents on the East side of Santa Ana Ave will be able to turn right on Santa Ana Ave to Bristol St.

### TO ENTER:

- To return to the area, you can arrive on Mesa Dr from Irvine Ave.

**Mesa Drive (between Newport Blvd & Santa Ana Ave)**

### TO EXIT:

- Turn right on Mesa, turn right on Santa Ana Ave

### TO ENTER:

- Arrive from Elden and turn right on Mesa (Newport Blvd @ Mesa Drive will be closed until 10:00 am)

**Mesa Drive: (Between Santa Ana Ave & Irvine Ave)**

Both EB and WB lanes will be open, allowing residents to exit by going towards Irvine Ave, or by turning right on Santa Ana Ave and heading towards Bristol.

## Dover Shores/Irvine Ave. - List of Closures

STREET CLOSED	DIRECTION	FROM	TO	CLOSED
Dover Dr	NB	Coast Highway	Castaways Ln/16th St	4-8:50 am
Westcliff Dr 	Both	Dover Dr	Santiago Dr	4-9:30 am
Santiago Dr 	Both	Westcliff Dr	Galaxy Dr	4-9:30 am
Galaxy Dr 	Both	Santiago Dr (South)	Santiago Dr (North)	4-9:45 am
Santiago Dr 	Both	Galaxy Dr (North)	Irvine Ave	4-9:45 am
Irvine Ave	NB	Santiago Dr	University Dr	4-10:30 am

## STREET CLOSED

STREET CLOSED	CLOSED*
Polaris Dr	No entry/exit* 4-9:45 am
Westwind Way	No entry/exit* 4-9:45 am
Morning Star Lane	No entry/exit* 4-9:45 am
Evening Star Lane	No entry/exit* 4-9:45 am
North Star Lane	No entry/exit* 4-9:45 am
Blue Gum Lane	No entry/exit* 4-9:45 am
Grove Lane	No entry/exit* 4-9:45 am

## East Side Costa Mesa - List of Closures

STREET	DIRECTION	FROM	TO	CLOSED
University Dr/Del Mar	WB	Irvine Blvd	Santa Ana Ave	5-10:30 am
Santa Ana Ave	NB	University Dr	Mesa Dr	5-10:15 am
Newport Blvd	NB	Del Mar	Mesa Dr	5-10:15 am
Newport Blvd	SB	Bristol St	Fair Dr	5-10:15 am
Fair Dr exit from 55	SB	55 Costa Mesa Fwy	Fair Dr	5-10:15 am
Mesa Dr	WB	Santa Ana Ave	OC Fair & Event Center	5-10:15 am

## Contact Us

e: [traffic@ocmarathon.com](mailto:traffic@ocmarathon.com) p: 949-393-9580

## Interactive Maps

Visit [OCMarathon.com](http://OCMarathon.com)! Click on Weekend Events and then road closures for interactive maps

**ROAD CLOSURES**  
**MAY 5, 2024**



hoag

The Hoag OC Marathon  
3100 Airway Ave, #104  
Costa Mesa, CA 92626

# The Hoag OC Marathon Road Closures

## Sunday, May 5, 2024

The Hoag OC Marathon will take place in the cities of Newport Beach, Costa Mesa, Irvine and Santa Ana with road closures on Sunday, May 5 from approximately 5 am - 12 pm. The roads close and open in a rolling method, so the closure in your area depends on where you are, where runners are on the course, etc.








Please see the impacted areas with the alternate directions listed below and on the other side. If you would like specific directions from Point A to Point B, please email us at [traffic@ocmarathon.com](mailto:traffic@ocmarathon.com) and include your starting point, ending point, and approximate time and we will email you with alternate routes! Thank you!

### Newport Center & Fashion Island

STREET	DIRECTION FROM	TO	CLOSED	
Newport Center Dr Loop	Both	Newport Center Dr	San Nicolas Dr	2 am -8:30 am
San Joaquin Hills Rd	EB	Santa Rosa Dr	MacArthur Blvd	4 am -8:30 am
San Nicolas	Both	Newport Center Loop	Avocado Ave	2 am -8:30 am
Avocado	Both	San Miguel Drive	San Joaquin Hills Rd	2 am -8:30 am
Newport Center Drive*	Both	Newport Center Loop	Civic Center	2 am -8:30 am
E. Coast Hwy*	EB	Dover Dr.	Bayside Drive	Sat.10 pm - Sun. 2 pm

\* Eastbound is still open, but down to one lane!

### Corona del Mar, Balboa Island, Promontory Point, Linda Isle and Harbor Island

STREET	DIRECTION FROM	TO	CLOSED	
MacArthur Blvd.	SB	San Joaquin Hills Rd	E. Coast Hwy	4-7:40 am
Coast Hwy	WB	MacArthur Blvd	Avocado Ave	4-7:45 am
Coast Hwy 	EB	Avocado	Orchid Ave	4-7:45 am
Orchid Ave 	Both	East Coast Hwy	Ocean Blvd	4-7:45 am
Ocean Blvd 	Both	Orchid Ave	Carnation Ave	4-7:45 am
Seaview Ave 	Both	Carnation Ave	Marguerite Ave	4-8:15 am
Carnation Ave 	Both	Ocean Blvd	Seaview Ave	4-8:15 am
Marguerite Ave 	Both	Seaview Ave	Bayside Dr	4-8:15 am
Bayside Dr 	Both	Marguerite Ave	Jamboree Rd	4-8:54 am
Jamboree Rd	NB	N. Bay Front	E. Coast Hwy	4-8:00 am
Bayside Dr	EB	Jamboree Rd.	E. Coast Hwy	4-8:45 am

#### LEGEND:

 No Parking, please refer to parking alternatives.

\* The above reopening times are calculated on the last runner passing that location. The actual reopening for vehicle traffic may require an additional 15 to 20 minutes to remove equipment.

#### DIRECTION:

WB - West Bound Traffic  
 SB - South Bound Traffic  
 EB - East Bound Traffic  
 NB - North Bound Traffic  
 Both - Both sides of Traffic

### Contact Us

e: [traffic@ocmarathon.com](mailto:traffic@ocmarathon.com) p: 949-393-9580

### Interactive Maps

Visit [OCMarathon.com](http://OCMarathon.com)! Click on Weekend Events and then road closures for interactive maps

### Corona Del Mar Residents

The areas around Corona Del Mar will be heavily impacted 4 am-7:45 am.

#### To Exit:

- Consider leaving before 4 am
- If you need to leave between 4-7:45 am, please park east of Orchid Ave and take Coast Highway west to MacArthur Blvd and then north to the 73 freeway.

#### To Enter:

- Coast Hwy – East bound traffic from Avocado Ave to Orchid Ave will be closed from 4:00-7:30 am. If you need to return to the area during these times, please approach from the south from Newport Coast Drive and enter from Poppy or Poinsettia.

#### NO PARKING:

Please note there are several streets with **NO PARKING** on Saturday, May 4 at 11:30 pm through Sunday, May 5, 2024! You will be towed! No Parking signs will be placed prior to the event!

STREET NAME	FROM	TO
Orchid Avenue	PCH	Ocean Blvd
Ocean Blvd	Orchid	Carnation
Carnation	Ocean Blvd	Seaview
Seaview Ave	Carnation	Marguerite
Bayside Dr	Marguerite	Jamboree



#### PARKING ALTERNATIVES

LOTS AVAILABLE	AVAILABLE FROM	MOVE BY:
East of Orchid	anytime	
Five Crowns	Saturday after 11:30 pm	Sunday, 8:30 am
Sherman Library	Saturday after 11:30 pm	Sunday, 8:30 am
CDM State Beach*	Saturday after 5:00 pm	Sunday, 10:00 am

\*Use code #TBD at meter to avoid citation

### Balboa Island/Promontory Point/Linda Isle/Harbor Island Residents

These areas will be heavily impacted from 4 am - 8:30 am.

#### To Exit/Enter:

- Balboa Island residents can exit/enter via Balboa Island Ferry, beginning at 5am.
- Promontory Point residents can exit/enter via Promontory Drive.
- Harbor Island – access will be restricted as EB Bayside is closed.
- Linda Isle – access will be restricted as EB Bayside is closed.