

Fashion Island, Corona Del Mar Balboa Island, Linda Isle

A

Area A (Approx. 2 am - 8:30 am)

Fashion Island Retail - Enter from E Coast Hwy heading east. Turn left on Avocado. Turn left on San Miguel.



B

Area B (Approx 4 am - 8:15 am)

Entry/Exit during the closures will be restricted, If you need to leave between 4 - 8:15 am on Sunday, you can park your vehicles East of Orchid, or in Area C. To Enter, approach from the S. from Newport Coast Dr. Park on Poppy or Poinsettia.

C

Area C (Approx 4 am - 8:15 am)

Exit to Coast Hwy via Avocado.

To access Fashion Island, use Avocado.

To access freeways, head West on PCH to Jamboree.

To Enter, head east on Coast Hwy and turn right on Avocado

D

Area D (Approx 4 am - 8:45 am)

Exit from Irvine Terrace or Avocado.

To access Fashion Island, use Avocado.

To access freeways, head West on PCH to Jamboree.

To Enter, approach from Jamboree.

E

Area E (Approx 4 am - 8:45 am)

Exit via Promontory Drive to E Coast Hwy and head W to Jamboree, then N to 73 or 405.

Enter, head south on Jamboree, left on Coast Hwy, or arrive from EB Coast Hwy

F

Area F (Approx 4 am - 8:00 am)

Enter/exit via Balboa Island Ferry, which will be open at 5 am.

★ Marine Ave. will be open for police-escorted vehicle crossing @ 8 am

G

Area G (Approx 4 am - 8:45 am)

Access will be restricted as Bayside is closed from 4 am - 8:45 am

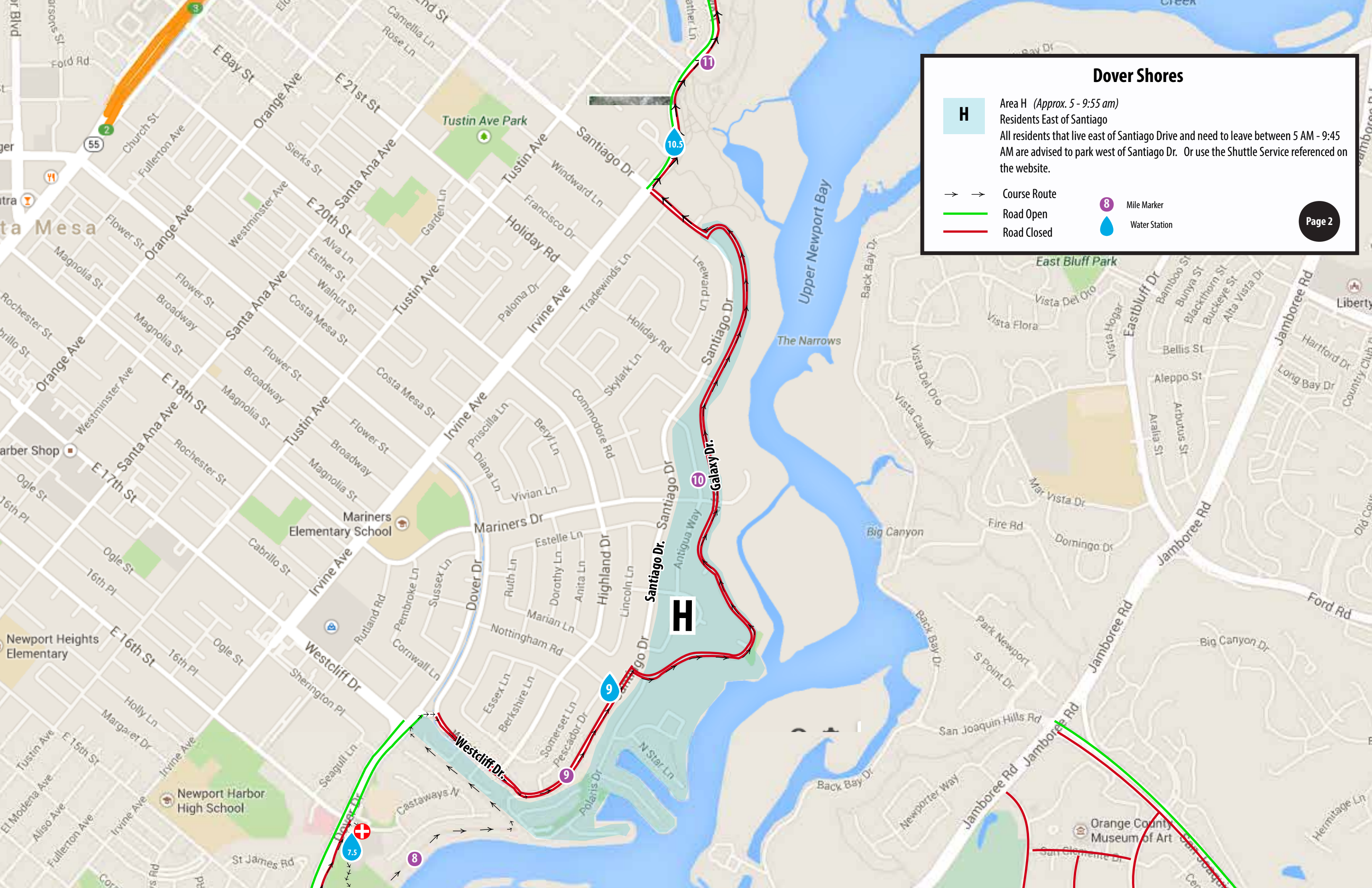
LEGEND

--- Expect Delays. EB traffic on PCH will be down to one lane only

— Road Open
— Road Closed

8 Mile Marker
Water Station

Page 1



Dover Shores

- H

Area H (Approx. 5 - 9:55 am)

Residents East of Santiago

All residents that live east of Santiago Drive and need to leave between 5 AM - 9:45 AM are advised to park west of Santiago Dr. Or use the Shuttle Service referenced on the website.
- →

Course Route

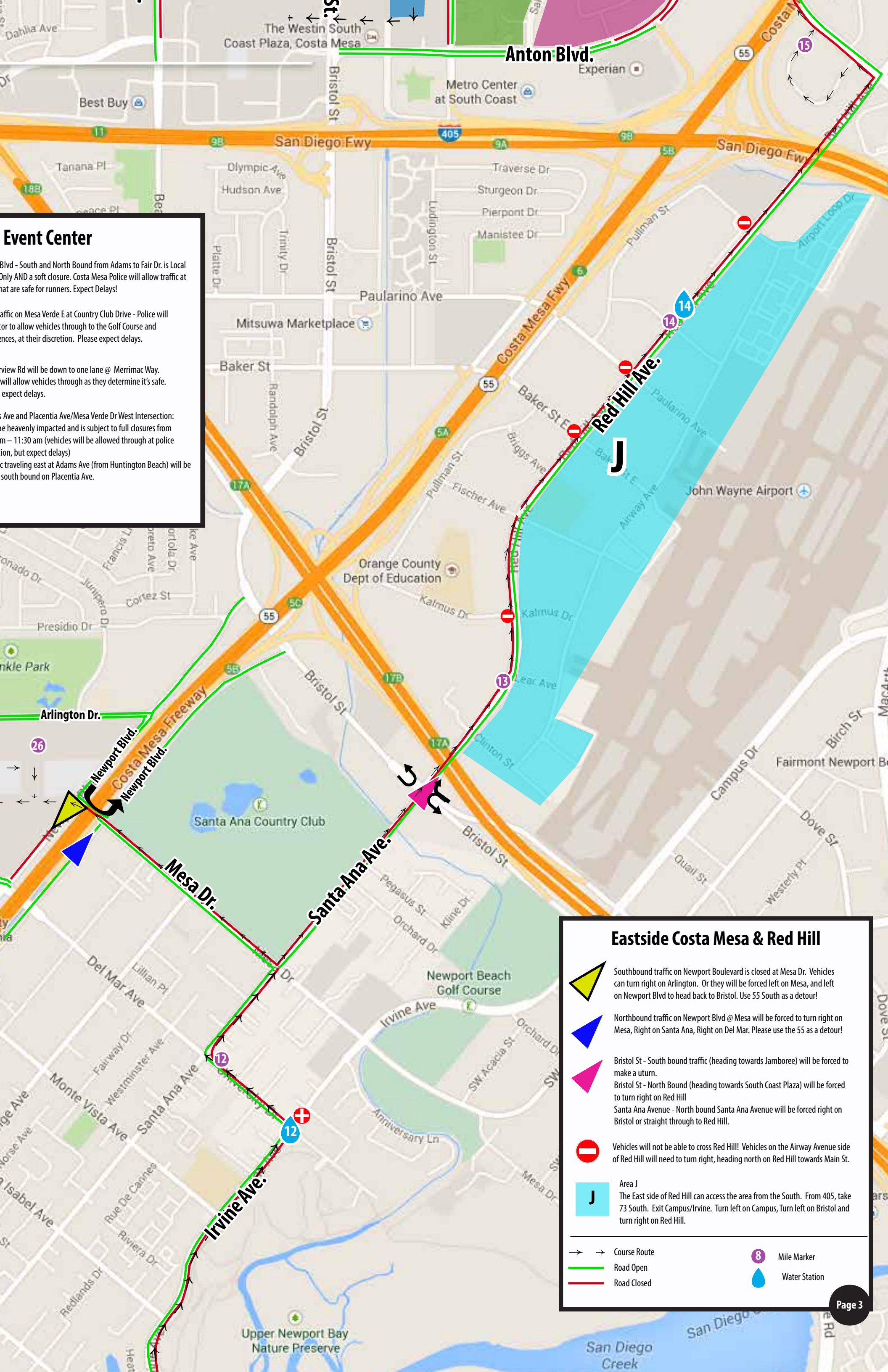
—

Road Open

—

Road Closed
- 8

Mile Marker
- Water Station



Event Center

Blvd - South and North Bound from Adams to Fair Dr. is Local Only AND a soft closure. Costa Mesa Police will allow traffic at that are safe for runners. Expect Delays!






traffic on Mesa Verde E at Country Club Drive - Police will not allow vehicles through to the Golf Course and parking areas, at their discretion. Please expect delays.






view Rd will be down to one lane @ Merrimac Way. Police will allow vehicles through as they determine it's safe. Expect delays.

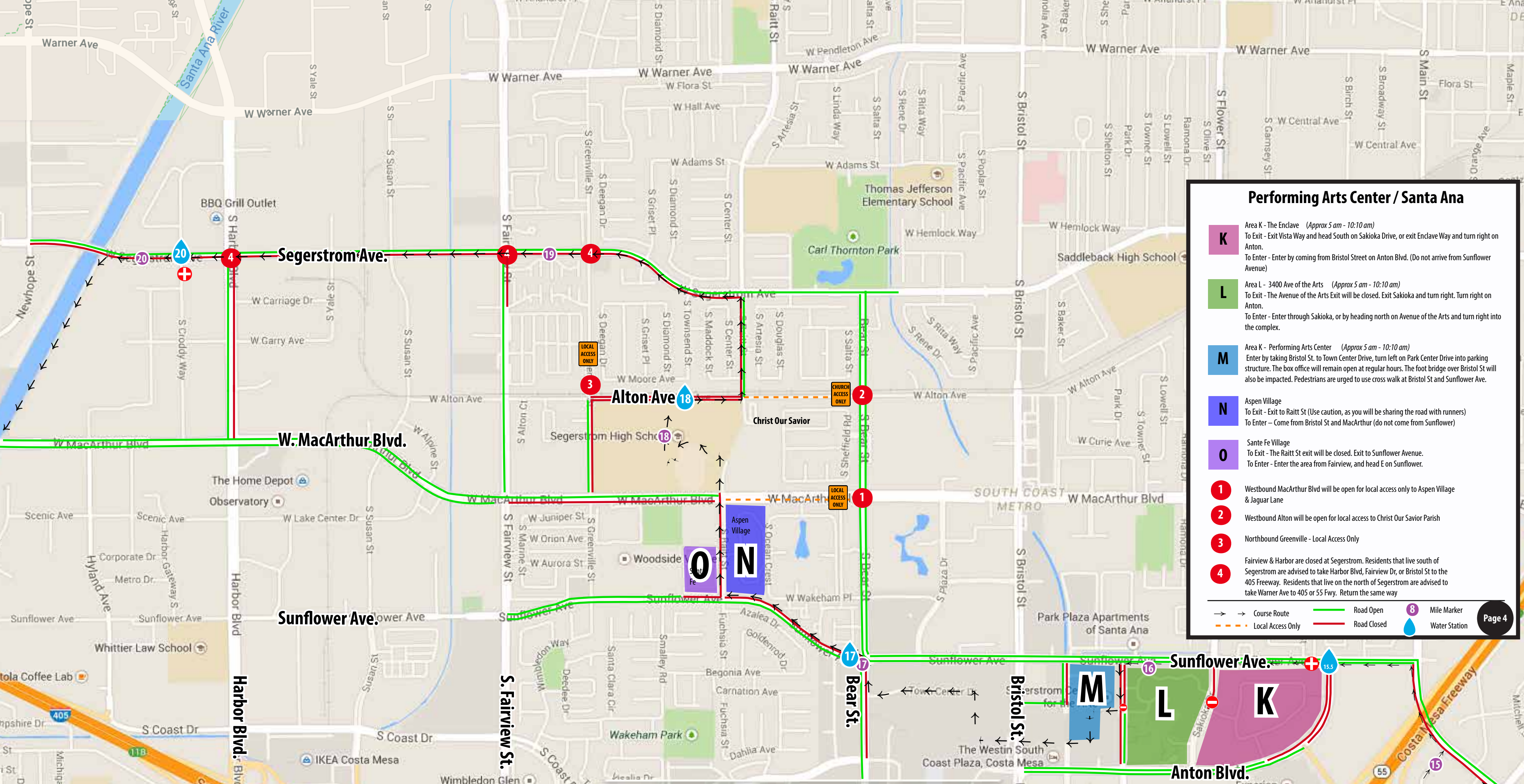
S Ave and Placentia Ave/Mesa Verde Dr West Intersection: will be heavily impacted and is subject to full closures from 7 am - 11:30 am (vehicles will be allowed through at police discretion, but expect delays)

c traveling east at Adams Ave (from Huntington Beach) will be blocked south bound on Placentia Ave.

Eastside Costa Mesa & Red Hill

-  Southbound traffic on Newport Boulevard is closed at Mesa Dr. Vehicles can turn right on Arlington. Or they will be forced left on Mesa, and left on Newport Blvd to head back to Bristol. Use 55 South as a detour!
-  Northbound traffic on Newport Blvd @ Mesa will be forced to turn right on Mesa, Right on Santa Ana, Right on Del Mar. Please use the 55 as a detour!
-  Bristol St - South bound traffic (heading towards Jamboree) will be forced to make a u-turn.
Bristol St - North Bound (heading towards South Coast Plaza) will be forced to turn right on Red Hill
Santa Ana Avenue - North bound Santa Ana Avenue will be forced right on Bristol or straight through to Red Hill.
-  Vehicles will not be able to cross Red Hill! Vehicles on the Airway Avenue side of Red Hill will need to turn right, heading north on Red Hill towards Main St.
-  **J**
Area J
The East side of Red Hill can access the area from the South. From 405, take 73 South. Exit Campus/Irvine. Turn left on Campus, Turn left on Bristol and turn right on Red Hill.

 → Course Route	 8 Mile Marker
 Road Open	 Water Station
 Road Closed	



Performing Arts Center / Santa Ana

- K

Area K - The Enclave (Approx 5 am - 10:10 am)

To Exit - Exit Vista Way and head South on Sakioka Drive, or exit Enclave Way and turn right on Anton.

To Enter - Enter by coming from Bristol Street on Anton Blvd. (Do not arrive from Sunflower Avenue)
- L

Area L - 3400 Ave of the Arts (Approx 5 am - 10:10 am)

To Exit - The Avenue of the Arts Exit will be closed. Exit Sakioka and turn right. Turn right on Anton.

To Enter - Enter through Sakioka, or by heading north on Avenue of the Arts and turn right into the complex.
- M

Area K - Performing Arts Center (Approx 5 am - 10:10 am)

Enter by taking Bristol St. to Town Center Drive, turn left on Park Center Drive into parking structure. The box office will remain open at regular hours. The foot bridge over Bristol St will also be impacted. Pedestrians are urged to use cross walk at Bristol St and Sunflower Ave.
- N

Aspen Village

To Exit - Exit to Raitt St (Use caution, as you will be sharing the road with runners)

To Enter - Come from Bristol St and MacArthur (do not come from Sunflower)
- O

Sante Fe Village

To Exit - The Raitt St exit will be closed. Exit to Sunflower Avenue.

To Enter - Enter the area from Fairview, and head E on Sunflower.
- 1

Westbound MacArthur Blvd will be open for local access only to Aspen Village & Jaguar Lane
- 2

Westbound Alton will be open for local access to Christ Our Savior Parish
- 3

Northbound Greenville - Local Access Only
- 4

Fairview & Harbor are closed at Segerstrom. Residents that live south of Segerstrom are advised to take Harbor Blvd, Fairview Dr, or Bristol St to the 405 Freeway. Residents that live on the north of Segerstrom are advised to take Warner Ave to 405 or 55 Fwy. Return the same way

→

→

Course Route

Local Access Only

Road Open

Road Closed

8

13.5

Mile Marker

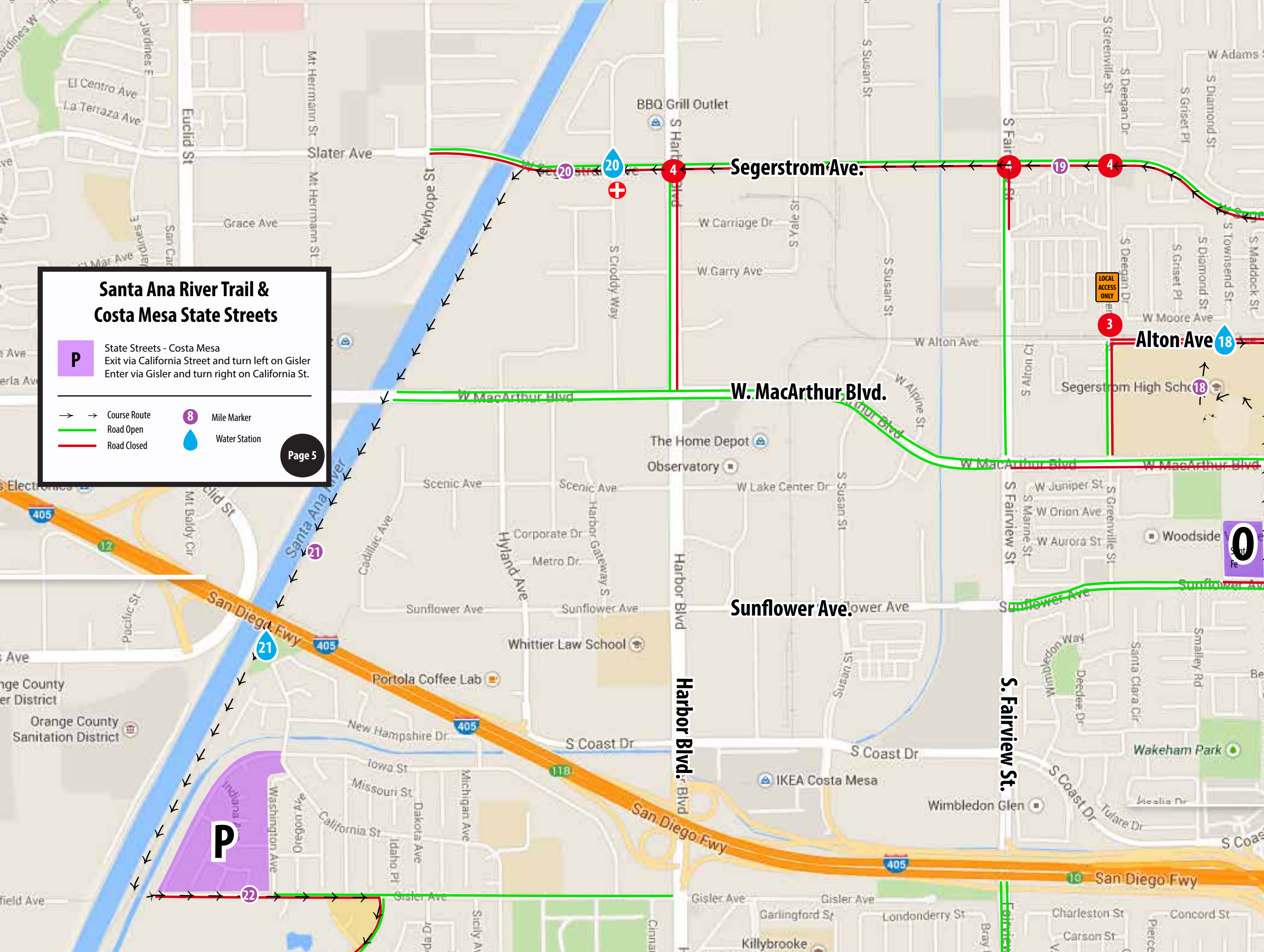
💧

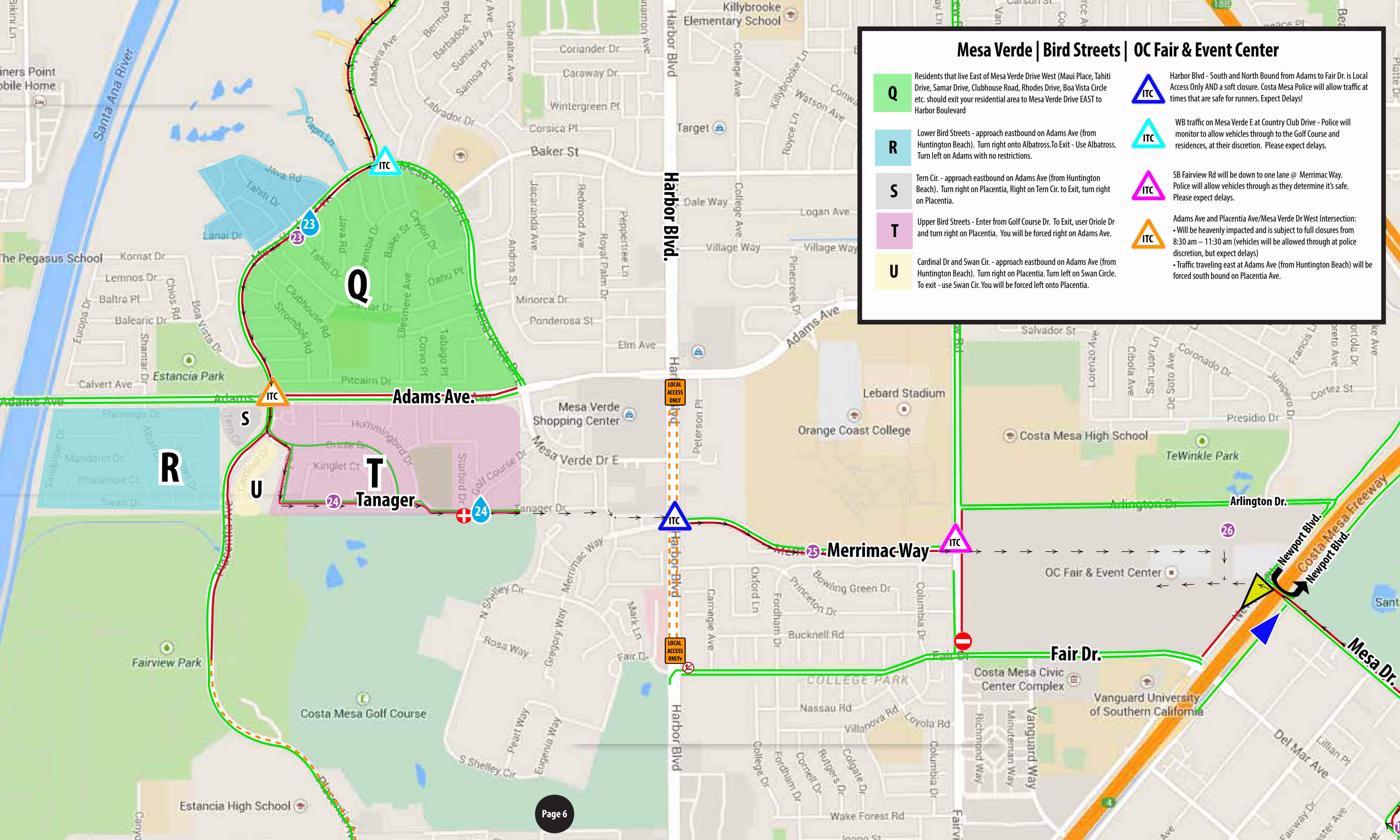
Water Station

Santa Ana River Trail & Costa Mesa State Streets

- P** State Streets - Costa Mesa
Exit via California Street and turn left on Gisler
Enter via Gisler and turn right on California St.
- → Course Route
— Road Open
— Road Closed
- 8 Mile Marker
Water Station

Page 5





Mesa Verde | Bird Streets | OC Fair & Event Center

- Q** Residents that live East of Mesa Verde Drive West (Maui Place, Tahiti Drive, Samar Drive, Clubhouse Road, Rhodes Drive, Boa Vista Circle etc. should exit your residential area to Mesa Verde Drive EAST to Harbor Boulevard
- R** Lower Bird Streets - approach eastbound on Adams Ave (from Huntington Beach). Turn right onto Albatross. To Exit - Use Albatross. Turn left on Adams with no restrictions.
- S** Tern Cir. - approach eastbound on Adams Ave (from Huntington Beach). Turn right on Placentia, Right on Tern Cir. to Exit, turn right on Placentia.
- T** Upper Bird Streets - Enter from Golf Course Dr. To Exit, user Oriole Dr and turn right on Placentia. You will be forced right on Adams Ave.
- U** Cardinal Dr and Swan Cir. - approach eastbound on Adams Ave (from Huntington Beach). Turn right on Placentia. Turn left on Swan Circle. To exit - use Swan Cir. You will be forced left onto Placentia.
- ITC** Harbor Blvd - South and North Bound from Adams to Fair Dr. is Local Access Only AND a soft closure. Costa Mesa Police will allow traffic at times that are safe for runners. Expect Delays!
- ITC** WB traffic on Mesa Verde E at Country Club Drive - Police will monitor to allow vehicles through to the Golf Course and residences, at their discretion. Please expect delays.
- ITC** SB Fairview Rd will be down to one lane @ Merrimac Way. Police will allow vehicles through as they determine it's safe. Please expect delays.
- ITC** Adams Ave and Placentia Ave/Mesa Verde Dr West Intersection:
• Will be heavily impacted and is subject to full closures from 8:30 am – 11:30 am (vehicles will be allowed through at police discretion, but expect delays)
• Traffic traveling east at Adams Ave (from Huntington Beach) will be forced south bound on Placentia Ave.