

Area D - Irvine Terrace (between Bayside Drive and E. Coast Hwy; and between Avocado and Jamboree)

- Exit to Coast Hwy via Irvine Terrace and head west to Jamboree, then north to 73 or 405 Fwy.
- To Enter, head south on Jamboree, left on Coast Hwy, turn right into Irvine Terrace.

Area E - Promontory Point

- Exit via Promontory Drive to E Coast Hwy and turn right to Jamboree, then north to 73 or 405 Fwy.
- To Enter, head south on Jamboree, right on Coast Hwy, left on Promontory Dr.

Area F - Balboa Island

- To Exit/Enter:
- Balboa Island can exit/enter via Balboa Island Ferry, beginning at 5 am.
 - Marine Ave. will soft open* at 8:00 am. (*Runners will still be on the road, but police will allow cars to cross Bayside Dr. at their discretion. Please expect delays)

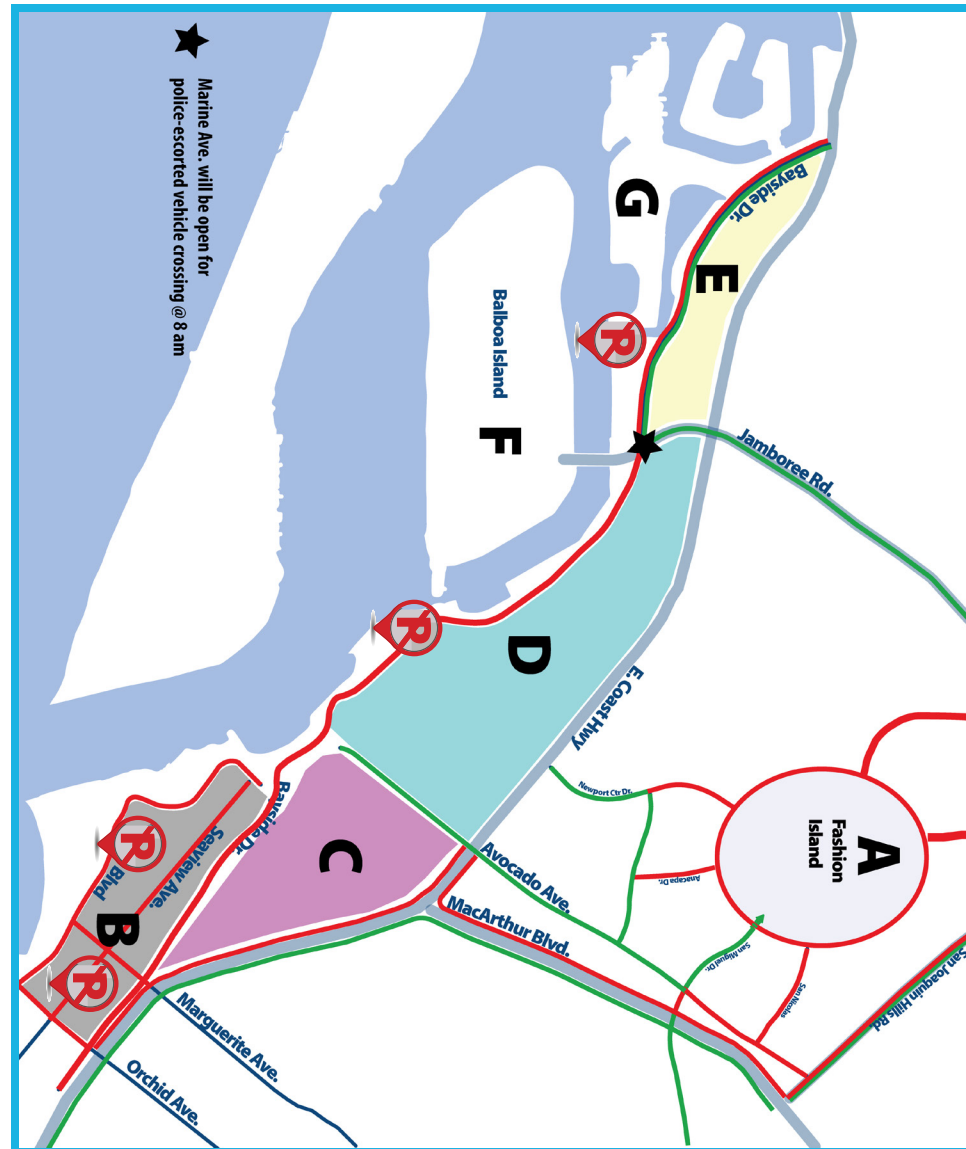
Area G Linda Isle | Harbor Island | Bayside Cove | Bayside Drive

All residents on the south side of Bayside Drive (Harbor Island, Linda Isle, The Waterfront, and Bayside Cove) will have restricted exit and entry from 4:00 AM to 9:15 AM.

Eastbound Bayside Drive will be closed for runners, and vehicles cannot cross the closed lane to exit or enter during this time. Please contact us for solutions if you must leave during that time.

Area H Bayside Village/Bayside Dr.

- Exit via Bayside Dr. to E Coast Hwy and turn left to Jamboree, then north to 73 or 405 Fwy.
- To Enter, head south on Jamboree, right on Coast Hwy, right on Bayside Dr.



ROAD CLOSURES
MAY 3, 2026



The Hoag OC Marathon
3100 Airway Ave, #104
Costa Mesa, CA 92626

Contact Us | Specific Directions

e: traffic@ocmarathon.com p: 949-393-9580

Interactive Maps

Visit OCMarathon.com! Click on Weekend Events and then road closures for interactive maps

Newport Beach Road Closures

Sunday, May 3, 2026 | Hoag OC Marathon








The Hoag OC Marathon will occur on Sunday, May 3, traveling through Newport Beach, Costa Mesa, Irvine, and Santa Ana with road closures from about 4 AM to 12 PM. Closure times vary based on runners' locations, and vehicle traffic may be delayed for safety after the last runner passes.

All closures in the area are listed below; for a [full list of closures](#), visit ocmarathon.com. Suggested directions are listed on the following pages. For specific directions, email traffic@ocmarathon.com by Saturday May 2, with your starting point, destination, and estimated departure time and we will provide directions.



Newport Center & Fashion Island

STREET	DIRECTION	FROM	TO	CLOSED
Newport Center Loop	Both	Newport Center Dr	San Nicolas Dr	2 am - 8:30 am
Newport Center Dr.	Both	Newport Center Loop	Civic Center	2 am - 8:30 am
San Joaquin Hills Rd	EB	Jamboree Rd	MacArthur Blvd	3 am - 8:30 am
San Nicolas	Both	Newport Center Loop	Avocado Ave	2 am - 8:30 am
Avocado	Both	San Miguel Drive	San Joaquin Hills Rd	2 am - 8:30 am


Corona del Mar, Balboa Island, Promontory Point, Linda Isle and Harbor Island

STREET	DIRECTION	FROM	TO	CLOSED
MacArthur Blvd.	SB	San Joaquin Hills Rd	E. Coast Hwy	4-8:10 am
Coast Hwy	WB	MacArthur Blvd	Avocado Ave	4-8:10 am
Coast Hwy 	EB	Avocado	Orchid Ave	4-8:10 am
Orchid Ave 	Both	East Coast Hwy	Ocean Blvd	4-8:30 am
Ocean Blvd 	Both	Orchid Ave	Carnation Ave	4-8:30 am
Seaview Ave 	Both	Carnation Ave	Marguerite Ave	4-8:30 am
Carnation Ave 	Both	Ocean Blvd	Seaview Ave	4-8:30 am
Marguerite Ave 	Both	Seaview Ave	Bayside Dr	4-8:30 am
Bayside Dr 	Both	Marguerite Ave	Jamboree Rd	4-8:45 am
Jamboree Rd	NB	Bayside Dr.	E. Coast Hwy	4-8:00 am
Marine Ave	Both	N. Bayfront	Bayside Dr.	4-8:00 am
Bayside Dr	EB	Jamboree Rd.	E. Coast Hwy	4-9:15 am
Dover Dr	NB	Coast Highway	Castaways Ln/16th St	4-9:05 am

East Side Costa Mesa - List of Closures

STREET	DIRECTION	FROM	TO	CLOSED
Irvine Ave	NB	Santiago Dr	University Dr	5-11:00 am
University/Del Mar 	WB	Irvine Blvd	Santa Ana Ave	5-10:30 am
Santa Ana Ave 	NB	University Dr	Mesa Dr	5-10:15 am
Newport Blvd	NB	Del Mar	Mesa Dr	5-10:15 am
Newport Blvd	SB	Bristol St	Fair Dr	5-10:15 am
Fair Dr exit from 55	SB	55 Costa Mesa Fwy	Fair Dr	5-10:15 am
Mesa Dr	WB	Santa Ana Ave	OC Fair & Event Center	5-10:15 am

LEGEND:

 NP - No Parking Saturday May 2, 10 pm through Sunday, May 3 at 9 am, please refer to parking alternatives listed under Corona Del Mar on the next page.

Area A - Fashion Island Retail

Fashion Island is heavily impacted from 2 am - 8:30 am, with the heaviest traffic impact from 5:45 am - 6:30 am. The only road into Fashion Island retail center is San Miguel Dr.

From Laguna Beach:

- Take E. Coast Hwy, right on MacArthur, left on San Joaquin Hills Rd, left on Jamboree, left on Coast Hwy, left on Avocado, left on San Miguel Dr.

From Huntington Beach:

- Take E. Coast Hwy, turn left on Avocado, left on San Miguel Dr.

From 405/73:

- Exit Jamboree and head south. Turn left on E. Coast Hwy, turn left on Avocado, left on San Miguel Dr.

Area B - Corona Del Mar Residents

(area between Bayside Drive and Ocean Blvd, and between Avocado and Orchid Ave)

Entry/Exit during the closures will be restricted and there is **NO PARKING** on the streets within the area (listed on the closures list on the backside) from Saturday at 10 pm - Sunday 8:30 am. If you need to leave between 4 - 8:30 am on Sunday, you can park your vehicles in the below listed alternate spaces the night before.

PARKING ALTERNATIVES

LOT AREA	AVAILABLE FROM	MOVE BY:	EXIT / ENTER
Streets SE of Orchid	Anytime	n/a	Exit to Coast Hwy. Head W or E
Streets N of Bayside (Area C)	Anytime	n/a	Follow Area C directions
Sherman Gardens (Area C)	Saturday after 11:30 pm	Sunday, 8:30 am	Follow Area C directions
CDM State Beach* (Area B)	Saturday after 5:00 pm	Sunday, 10:00 am	Exit after 8:30 am

Area C - Corona Del Mar Residents

(area between Bayside Drive and E. Coast Hwy; and between Larkspur and Avocado).

- Vehicles can exit to Coast Hwy via Avocado and head west to Jamboree, then north to 73 or 405 Fwy.

- To Enter, head south on Jamboree, left on Coast Hwy, right on Avocado.

Contact Us | Specific Directions

e: traffic@ocmarathon.com p: 949-393-9580

Please contact us for alternate directions by Saturday, May 2!

Interactive Maps

Visit OCMarathon.com! Click on Weekend Events and then road closures for interactive maps.